



# Nicaragua

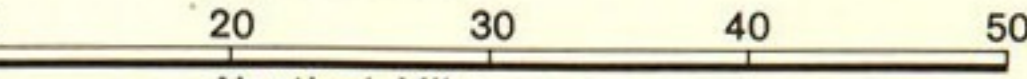


- International boundary
- Department boundary
- National capital
- Department capital
- Narrow gauge railroad
- Surfaced road
- Unsurfaced road
- Airfield
- Principal port

### Populated places

- Managua—258,758
- Over 250,000
- 25,000 to 100,000
- 5,000 to 25,000
- Under 5,000

Spot elevations in meters

Scale 1:1,500,000



Lambert Conformal Conic Projection, Standard Parallels 9° and 17°

Boundary representation is not necessarily authoritative